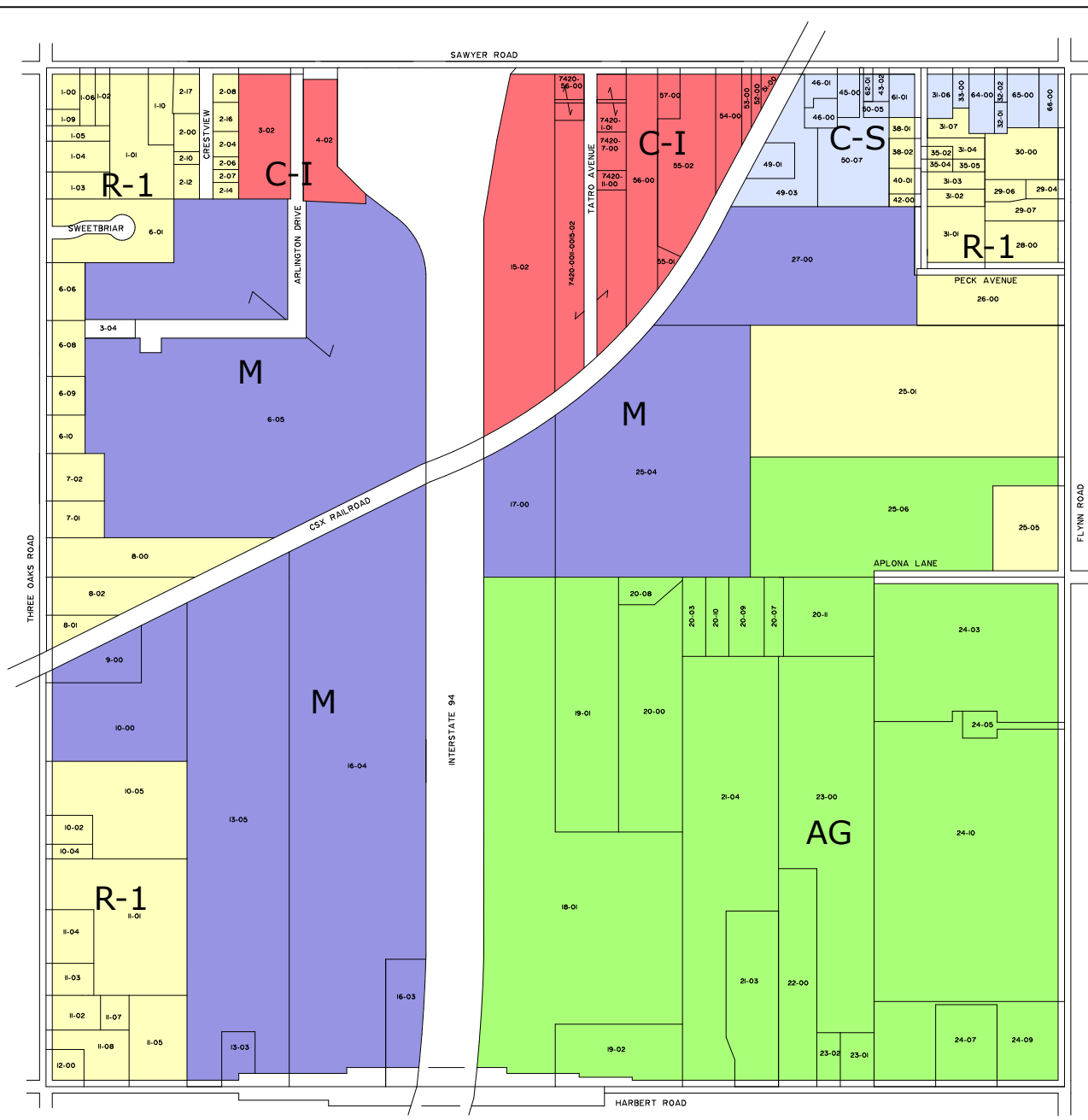
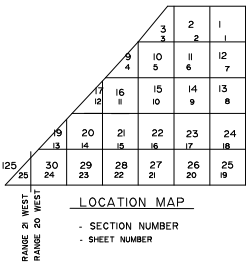
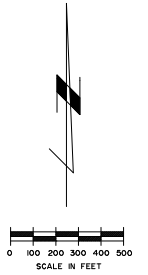


Zoning Map

Chikaming Township
Berrien County, Michigan

- LEGEND**
- R-1-W Waterfront Single Family
 - R-1 Single Family
 - R-2 Rural Estate
 - R-3 Multiple Family
 - R-4 Mobile Home Park
 - C-1 Interchange Commercial
 - C Commercial
 - C-S Sawyer Mixed Use
 - C-L Lake Side Mixed Use
 - C-H Harbert Mixed Use
 - C-U Union Pier Mixed Use
 - M Light Industrial
 - RE Recreation
 - AG Agriculture
 - Critical Dune Areas
 - Floodplain (Flood Zone A)
 - Floodplain (Flood Zone AE)



Updated Dec, 2019

II-07-00II

ZONING MAP
SECTION II, T. 7 S., R. 20 W.
CHIKAMING TOWNSHIP

MERRITT ENGINEERING, INC.
4568 Red Arrow Highway, Stevensville, Michigan 49127 269/428-4424

Scale	Date	Drawn By	Project No.	Sheet Number
AS SHOWN	01-01-07	JRSJ	8056	6 of 25