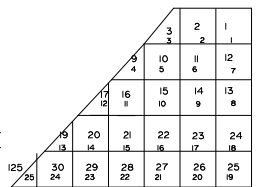
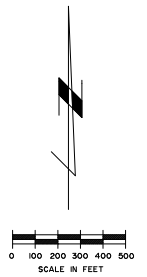


# Zoning Map

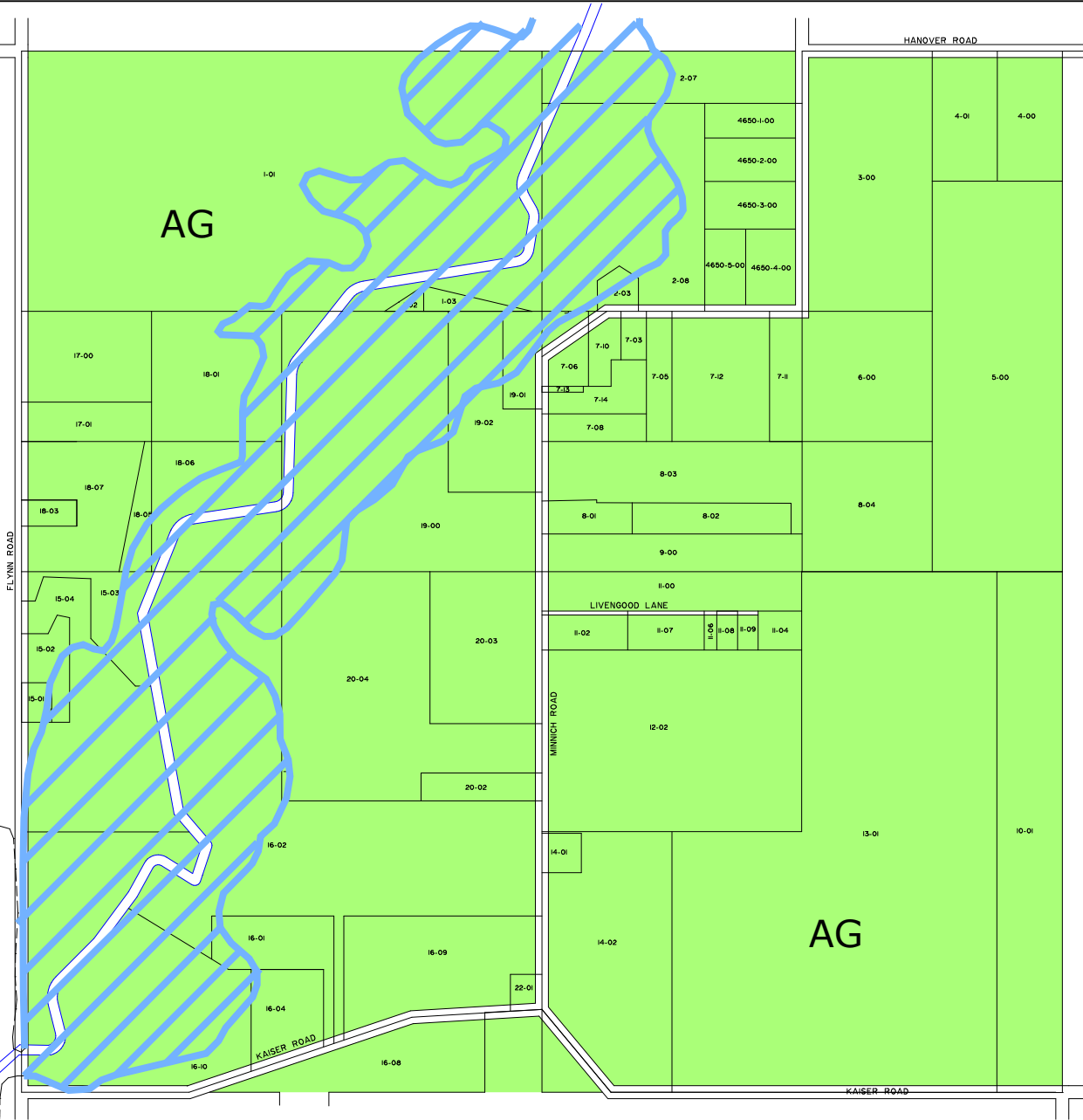
Chikaming Township  
Berrien County, Michigan

### LEGEND

- R-1-W Waterfront Single Family
- R-1 Single Family
- R-2 Rural Estate
- R-3 Multiple Family
- R-4 Mobile Home Park
- C-4 Interchange Commercial
- C Commercial
- C-S Sawyer Mixed Use
- C-L Lake Side Mixed Use
- C-H Harbert Mixed Use
- C-U Union Pier Mixed Use
- M Light Industrial
- RE Recreation
- AG Agriculture
- Critical Dune Areas
- Floodplain (Flood Zone A)
- Floodplain (Flood Zone AE)



LOCATION MAP  
- SECTION NUMBER  
- SHEET NUMBER



Updated Dec, 2019

11-07-0013				
ZONING MAP				
SECTION 13, T. 7 S., R. 20 W.				
CHIKAMING TOWNSHIP				
MERRITT ENGINEERING, INC.				
4568 Red Arrow Highway, Stevensville, Michigan 49127 269/428-4424				
Scale	Date	Drawn By	Project No.	Sheet Number
AS SHOWN	01-01-07	JRSJ	8056	8 of 25