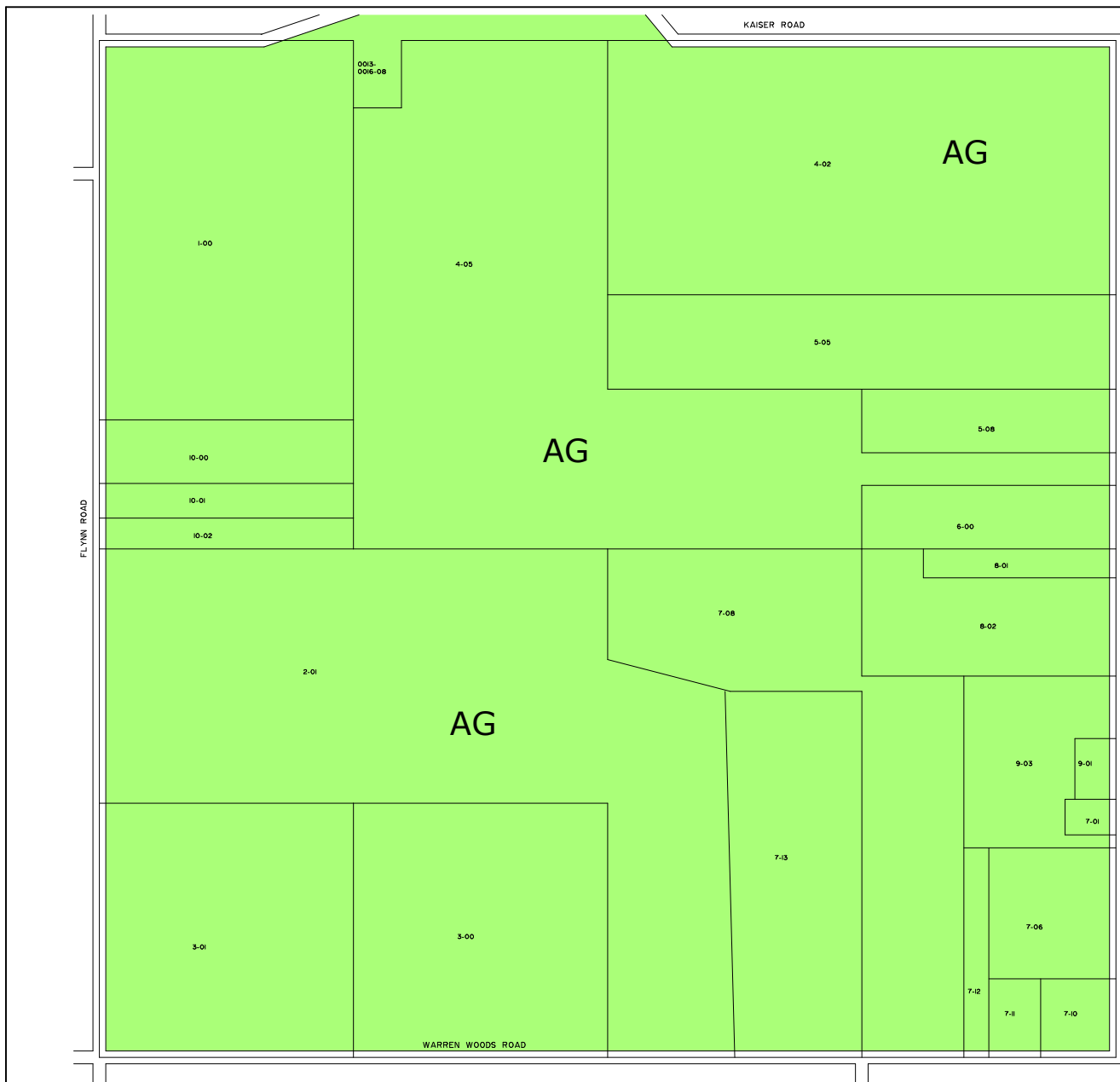


Zoning Map

Chikaming Township
Berrien County, Michigan

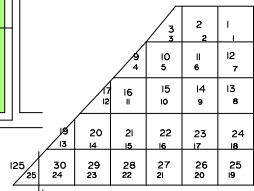
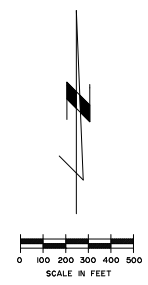
LEGEND

- R-1-W Waterfront Single Family
- R-1 Single Family
- R-2 Rural Estate
- R-3 Multiple Family
- R-4 Mobile Home Park
- C-I Interchange Commercial
- C Commercial
- C-S Sawyer Mixed Use
- C-L Lake Side Mixed Use
- C-H Harbert Mixed Use
- C-U Union Pier Mixed Use
- M Light Industrial
- RE Recreation
- AG Agriculture
- Critical Dune Areas
- Floodplain (Flood Zone A)
- Floodplain (Flood Zone AE)



CARPENTER ROAD

FLYNN ROAD



LOCATION MAP
- SECTION NUMBER
- SHEET NUMBER

Updated Dec, 2019

II-07-0024

ZONING MAP
SECTION 24, T. 7 S., R. 20 W.
CHIKAMING TOWNSHIP

MERRITT ENGINEERING, INC.
4568 Red Arrow Highway, Stevensville, Michigan 49127 269/428-4424

Scale	Date	Drawn By	Project No.	Sheet Number
AS SHOWN	01-01-07	JRH	8056	18 of 25