

Zoning Map

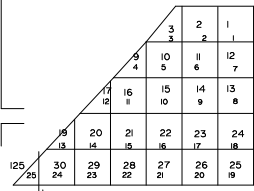
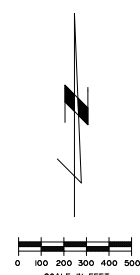
Chikaming Township
Berrien County, Michigan

LEGEND

- R-1-W Waterfront Single Family
- R-1 Single Family
- R-2 Rural Estate
- R-3 Multiple Family
- R-4 Mobile Home Park
- C-I Interchange Commercial
- C Commercial
- C-S Sawyer Mixed Use
- C-L Lake Side Mixed Use
- C-H Harbert Mixed Use
- C-U Union Pier Mixed Use
- M Light Industrial
- RE Recreation
- AG Agriculture
- Critical Dune Areas
- Floodplain (Flood Zone A)
- Floodplain (Flood Zone AE)

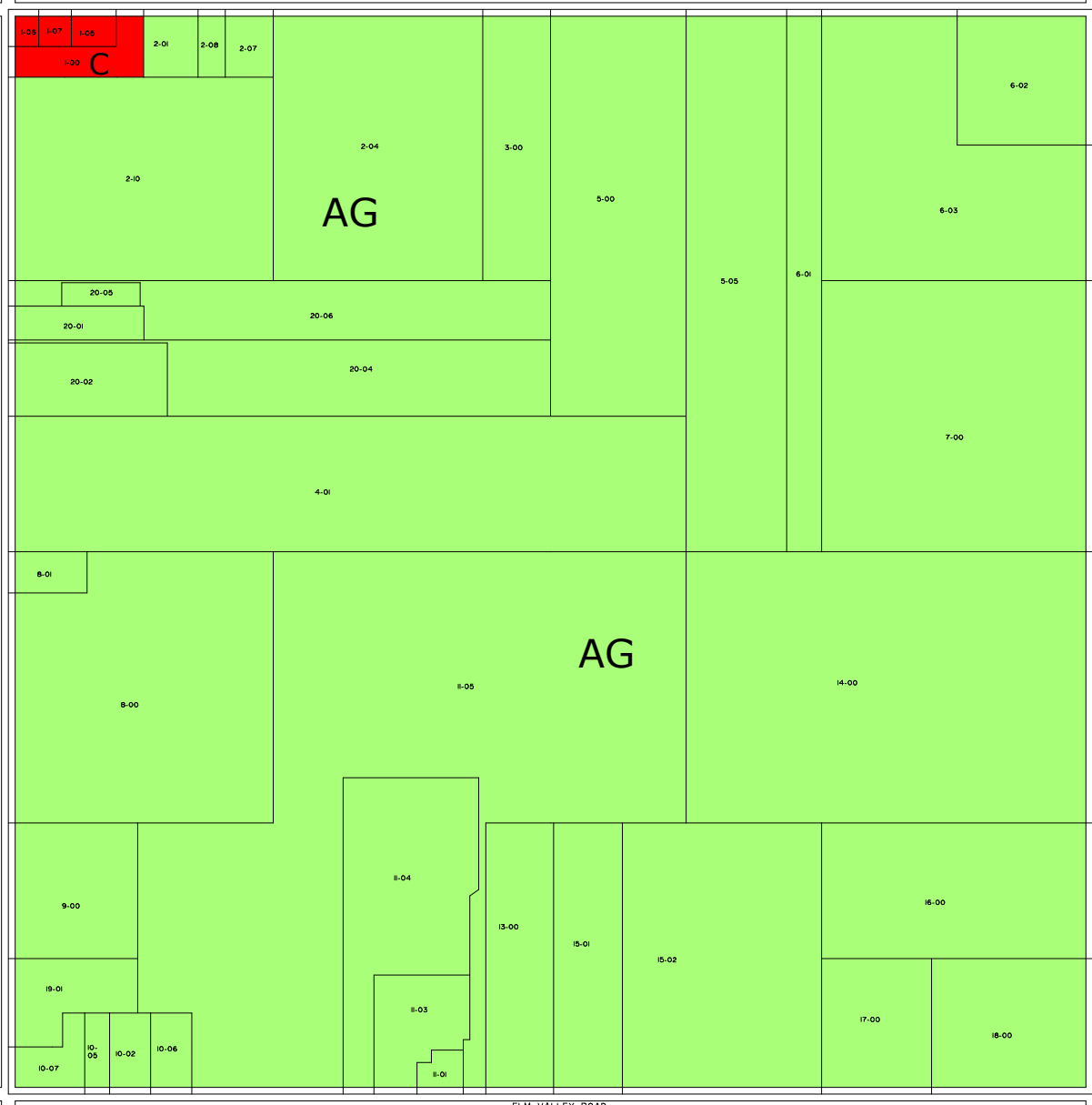
FLYNN ROAD

THREE OAKS ROAD



LOCATION MAP
- SECTION NUMBER
- SHEET NUMBER

RANGE 20 WEST
RANGE 20 WEST



ELM VALLEY ROAD

Updated Dec, 2019

11-07-0026				
ZONING MAP				
SECTION 26, T. 7 S., R. 20 W.				
CHIKAMING TOWNSHIP				
MERRITT ENGINEERING, INC.				
4568 Red Arrow Highway, Stevensville, Michigan 49127 269/428-4424				
Scale	Date	Drawn By	Project No.	Sheet Number
AS SHOWN	01-01-07	JRH	8056	20 of 25